

Range 24

Range 23

Range 22

Township 108

Township 108

Township 107

Township 107

Township 106

Township 106

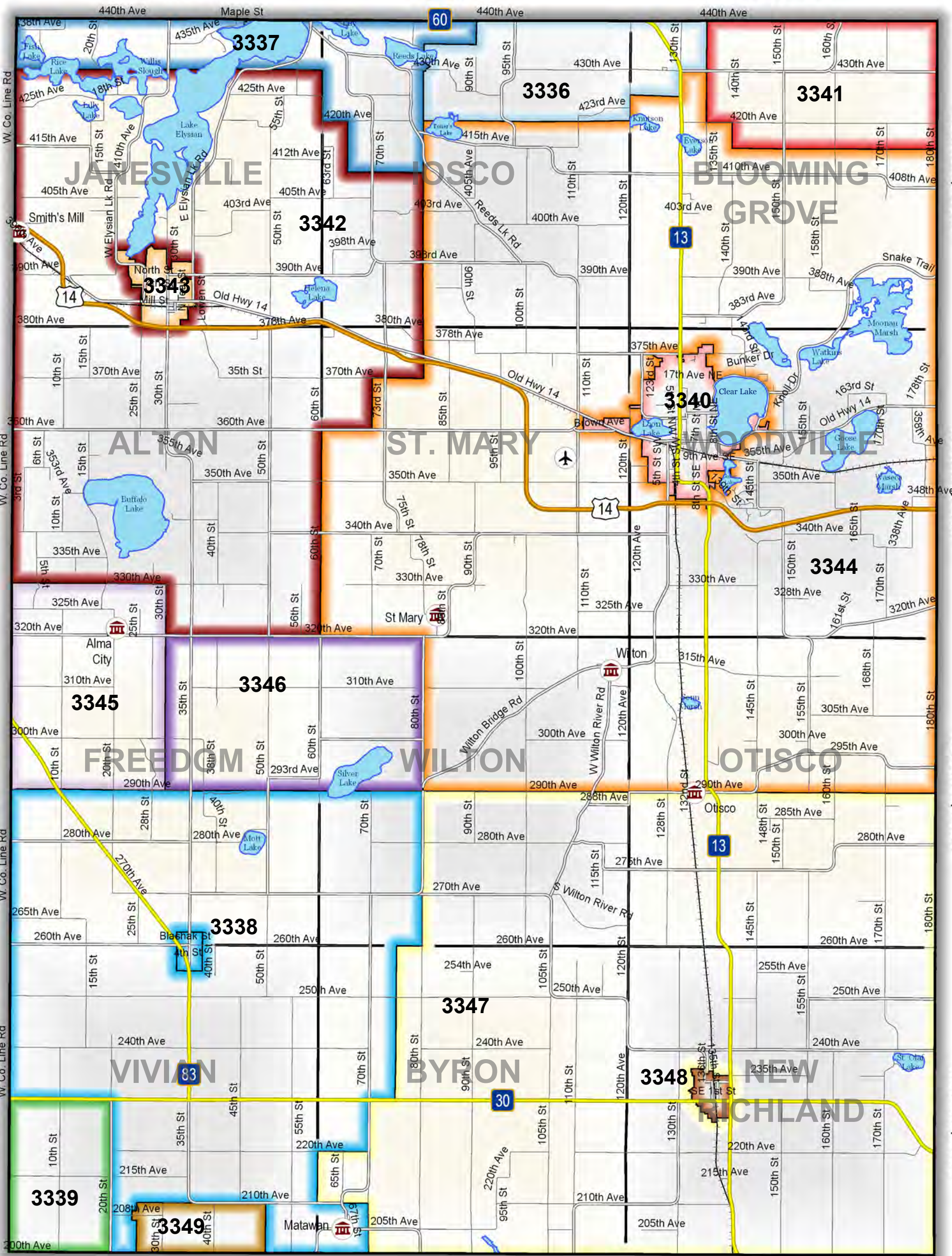
Township 105

Township 105


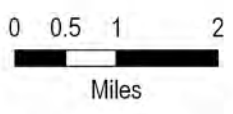
Range 24

Range 23

Range 22



# Emergency Service Zones



Map Symbol	ESN Number	Fire Dept.	Law Enforcement	Medical
	3336	Waterville	Sheriff	North Med
	3337	Elysian	Sheriff	North Med
	3338	Waldorf	Sheriff	New Richland Med
	3339	MN Lake	Sheriff	New Richland Med
	3340	Waseca	Waseca PD	North Med
	3341	Morristown	Sheriff	North Med
	3342	Janesville	Sheriff	North Med
	3343	Janesville	Janesville PD	North Med
	3344	Waseca	Sheriff	North Med
	3345	Pemberton	Sheriff	North Med
	3346	Waldorf	Sheriff	North Med
	3347	New Richland	Sheriff	New Richland Med
	3348	New Richland	New Richland PD	New Richland Med
	3349	Wells	Sheriff	New Richland Med

DISCLAIMER: Waseca Co., MN, makes no representation or warranties, express or implied, with respect to the use or reuse of the data provided herewith, regardless of its format or the means of its transmission. The data is provided 'as-is' with no guarantee or representation about the accuracy, currency, suitability, performance, merchantability, reliability, or fitness of the data for any particular purpose. Waseca Co., MN, shall not be liable for any direct, indirect, special, incidental, compensatory or consequential damages or third party claims resulting from the use of this data, even if Waseca Co., MN, has been advised of the possibility of such potential loss or damage. This data may not be used in states that do not allow the exclusion or limitation of incidental or consequential damages. Map #20150301-1 | Date Printed: 3/25/2015